











MONTAGUE TOWNSHIP

MONTAGUE TOWNSHIP

MONTAGUE TOWNSHIP

CITY OF WHITE HALL

**LEGEND**

- |  |   |
|--|---|
|  R-1A - Single Family Residential |  C-2 - General Commercial      |
|  R-1B - Single Family Residential |  HC - Highway Commercial       |
|  RM - Multiple Family Residential |  MC - Marine Commercial        |
|  RO - Residential/Office Parkway  |  M-1 - Industrial              |
|  C-1 - Downtown (Core) Commercial |  CON - Conservation            |
|  |  WZO - Waterfront Overlay Zone |



SCALE: 1" = 1,000'



MUSKEGON COUNTY, MICHIGAN

**ZONING MAP**

UPDATED NOVEMBER 28, 2017

Prin & Newhof  
2160384

J:\GIS\_Client\Mapn-GD\2160384\_Zoning\_Map2160384\_Zoning\_Map.mxd - PNE.ID - 11/28/2017 4:33:33 PM